

پاکستان



PAKISTAN ADMINISTRATION



**PRESENTED TO:
SIR. AMIR SULTAN**

پاکستان

Group Members



HIRA FATIMA
MISBAH NOREEN
M. ALI KARIM
MONEEB HUSSAIN



پاکستان

NATIONAL ASSEMBLY OF PAKISTAN:



- The **National Assembly** is the lower house of the bicameral Majlis-e-Shura, which also comprises the President of Pakistan and Senate (upper house).
- A political party must secure 172 seats to obtain and preserve a majority.



NATIONAL ASSEMBLY OF PAKISTAN:



National Assembly

The National Assembly has a total of 342 members, including 60 seats reserved for women and 10 for non-Muslims, as per Article 51. The seats in the National Assembly are allocated to each Province, the Federally Administered Tribal Areas (FATA) and the Federal Capital on the basis of population, as officially published in the last preceding census. The present allocation of seats is as under:

	Punjab	Sindh	Khyber Pakhtunkhwa	Balochistan	FATA	Federal Capital	Total
General	148	61	35	14	12	2	272
Women	35	14	8	3	0	0	60
Non-Muslims	--	--	--	--	--	--	10
Total	183	75	43	17	12	2	342

Structure

Seats

342

(2 vacant)



Opposition (131)

- ■ PPP (46)
- ■ PTI (33)
- ■ MQM (24)
- ■ JI (4)
- ■ PMAP (4)
- ■ PML-Q (2)
- ■ ANP (2)
- ■ BNP (1)
- ■ QWP (1)
- ■ PML-Z (1)
- ■ NP (1)
- ■ AML (1)
- ■ AJIP (1)
- ■ APML (1)
- ■ Independents (9)

Political groups

Government coalition (209)

- ■ PML-N (189)
- ■ JUI-F (13)
- ■ PML-F (5)
- ■ NPP (2)

SENATE ASSEMBLY OF PAKISTAN:



- The **Senate of Pakistan** is the upper legislative chamber of the bicameral legislature of Pakistan, and together with the National Assembly makes up the Parliament of Pakistan.
- In the senate, the elections are held every three years for one half of the Senate and each Senator has a term of six years. The Constitution forbids any actions against dissolving the senate instead sets the serving terms of its senators.



پاکستان

SENATE ASSEMBLY OF PAKISTAN:



Province/Territory	General seats	Technocrats/Ulema	Women	Non-Muslim	Total
Balochistan	14	4	4	1	23
Khyber Pakhtunkhwa	14	4	4	1	23
Sindh	14	4	4	1	23
Punjab	14	4	4	1	23
Tribal Areas (FATA)	8				8
Islamabad Capital Territory	2	1	1		4
Total	66	17	17	4	104

پاکستان

Structure

Seats

104

104



Political groups

- PML-N (26)
- PPP (27)
- PTI (7)
- MQM (8)
- ANP (6)
- JUI-F (5)
- PML-Q (4)
- NP (3)
- PMAP (3)
- BNP-A (2)
- BNP-M (1)
- JI (1)
- PML-F (1)
- Independent (10)



FEDERAL GOVERNMENT

PROVINCIAL GOVERNMENT

DIVISION

DISTRICTS

TEHSIL/TOWN

UNION COUNCIL



خير پختونخواه (KPK) KHYBER PAKHTUNKHWA





INTRODUCTION:

- Khyber Pakhtunkhwa (KPK) is located in the north-west of Pakistan.
- Its total area is 28,773 square miles 74,521 square km.
- The total population of KPK is more than 26.9 million.
- North-West Frontier Province, was created in 1901
- In 2010 the name of the province was officially changed to Khyber Pakhtunkhwa



ADMINISTRATIVE SETUP:



- ➡ Khyber Pakhtunkhwa is divided into two major administrative units Settled Areas, and Provincially Administered Tribal Areas (PATA).
- ➡ KPK province has 7 divisions.
- ➡ KPK province have 26 districts.

Peshawar Division:

Districts in Peshawar

Charsada.

Nowshera.

Peshawar.

Mardan Division:

Districts in Mardan

Mardan

Swabi

Kohat Division:

Districts in Kohat

Hangu

Karak

Kohat

Malakand Division:

Districts in Malakand

Buner

Chitral

Lower Dir

Upper Dir

Malakand

Shangla

Swat

Dera Ismail Khan Division:

District in Dera Ismail Khan

Dera Ismail Khan.

Tank.

Hazara division:

District in Hazara

Abbotabad

Battagram

Haripur

Upper Kohistan

Lower Kohistan

Mansehra

Tor Ghar

Bannu Division:

District in Bannu

Lucky Marwat

Bannu

خیبر پختونخواہ



KPK PROVINCIAL ASSEMBLY:



خیبر پختونخوا

Structure

Seats 124
(1 vacant)



Political groups

Government (79)

- PTI (60)
- QWP (10)
- JI (7)
- Independents (2)

Opposition (44)

- JUI(F) (17)
- PML-N (16)
- PPP (6)
- ANP (5)





KPK SEATS IN NATIONAL ASSEMBLY:



خیبر پختونخواہ

Province/Territory	General Seats	Women	Non-Muslims	Total
KPK	35	8	-	43





KPK SEATS IN SENATE:



Province/Territory	General seats	Technocrats/Ulema	Women	Non-Muslim	Total
Khyber Pakhtunkhwa	14	4	4	1	23





GILGIT BALTISTAN گلگت بلتستان





INTRODUCTION:



- Gilgit-Baltistan known as a Northern Areas of Pakistan.
- Total area of Gilgit-Baltistan is 72,971 square kilometer.
- Total population of Gilgit-Baltistan is 1.8 million.
- Gilgit-Baltistan became the 5th province of Pakistan in 2009.





ADMINISTRATIVE SETUP:



- Gilgit-Baltistan is divided into two part Gilgit and Baltistan
- Gilgit-Baltistan province has 3 divisions.
- Gilgit-Baltistan province have 10 districts.



Gilgit Division:

Districts in Gilgit

Gilgit
Ghizer
Hunza
Nagar

Baltistan Division:

District in Baltistan

Ghanche
Shigar
Kharmang
Skardu

Diamer Division:

District in Diamer

Diamer
Astore

گلگت بلتستان



GILGIT-BALTISTAN PROVINCIAL ASSEMBLY:



Political groups

Government (22)

-  PML(N) (22)

Opposition (11)

-  ITP (4)
-  MWM (2)
-  BNF (1)
-  JUI F (1)
-  PPP (1)
-  PTI (1)
-  Independent (1)



PUNJAB پنجاب

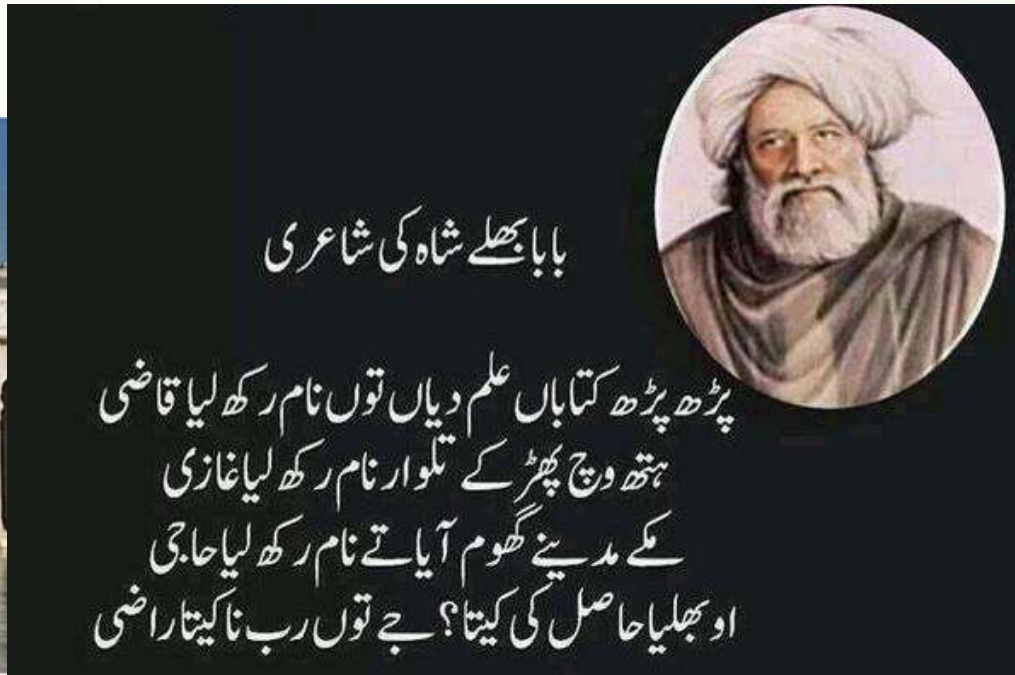




INTRODUCTION:



- Punjab is famous for various shrines of Sufi saints and Data durbar in particular.
- Total area of Punjab is 205,344 square kilometer.
- Total population of Punjab is 101.4 million.
- Punjab is the most populated province of Pakistan.



پنجاب



ADMINISTRATIVE SETUP:

- Punjab province has 8 divisions.
- Punjab province have 36 districts.
- Bahawalpur is the largest district by area.



Lahore Division:

District in Lahore

Kasur
Nankana Sahib

Rawalpindi Division:

Districts in Rawalpindi

Attock
Chakwaal

Multan Division:

District in Multan

Khanewal
Lodhran

Faisalabad Division:

District in Faisalabad

Chiniot
Toba tek singh
Jhang

Sarghoda Division:

Districts in Sarghoda

Mianwali
Khushab
Bhakar

Bahawalpur Division

District in Bahawalpur

Bahawalnagar

Gujranwala Division:

District in Gujranwala

Gujrat
Narowa

Dera Ghazia Khan Division:

Districts in Dera Ghazi Khan

MuzaffarGarh
Rajanpur

پنجاب



PUNJAB PROVINCIAL ASSEMBLY:



Structure

Seats

371



(2 vacant)

Political
groups

Government (316)

-  PML(N) (312)
-  PML(Z) (3)
-  Bahawalpur National
Awami Party (1)

Opposition (53)

-  PTI (30)
-  PML(Q) (8)
-  PPP (8)
-  PNML (1)
-  JI (1)
-  Independent (5)


پنجاب



PUNJAB SEATS IN NATIONAL ASSEMBLY:



Province/Territory	General Seats	Women	Non-Muslims	Total
Punjab	148	35	5	183



پنجاب




PUNJAB SEATS IN SENATE:



Province/Territory ♦	General seats ♦	Technocrats/Ulema ♦	Women ♦	Non-Muslim ♦	Total ♦
Punjab	14	4	4	1	23





SINDH سندھ





- Sindh is famous for his historical civilization.
- Total area of Sindh is 140,914 square kilometer.
- Total population of Sindh is 55.25 million.
- Sindh is the second most populated province of Pakistan.



سندھ



ADMINISTRATIVE SETUP:



- Sindh province has 7 divisions.
- Sindh province have 29 districts.
- Sindh's largest district by area is Thatta and by population is Karachi.



Karachi Division:

Districts in Karachi

Malir
Karachi East
Karachi West
Korangi

Hyderabad Division:

Districts in Hyderabad

Matiari
Tando Allahyar

Banbhore Division:

Districts in Banbhore

Sujawal
Badin
Thatta

Sukkur Division:

Districts in Sukkur

Ghotki
Khairpur

Larkana division:

District in Larkana

Jacobabad
Kashmore
Shikarpur

Mirpur Khas Division:

District in Mirpur Khas

Tharparkar
Umerkot

Shaheed Benazir Abad Division:

District in Shaheed Benazir Abad

Naushahro Firoze

سندھ

سندھ



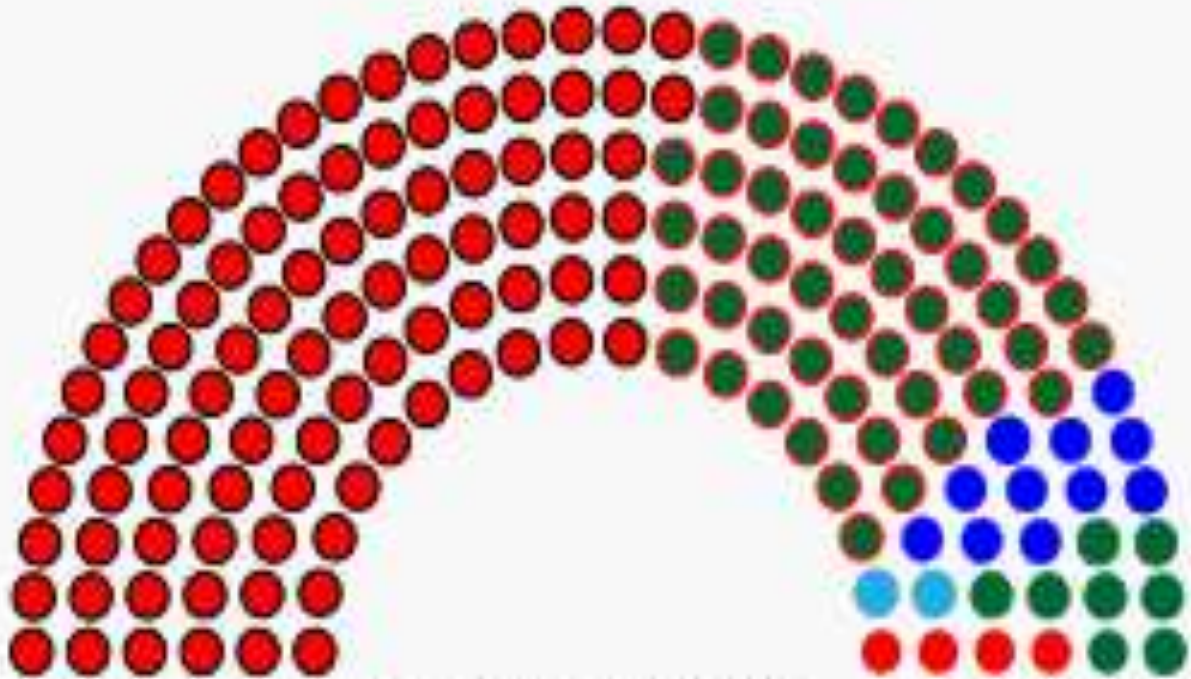
SINDH PROVINCIAL ASSEMBLY:



Seats

168

(2 vacant)










Provincial Assembly of Sindh

Political
groups

Government (93)

-   PPP (93)

Opposition (73)

-   MQM (50)
-  PML(F) (10)
-  PML(N) (7)
-  PTI (4)
-  NPP (1)
-  Independent (1)



سندھ



SINDH SEATS IN NATIONAL ASSEMBLY:



Province/Territory	General Seats	Women	Non-Muslims	Total
Sindh	61	14	-	75



سندھ



SINDH SEATS IN SENATE:



Province/Territory ♦	General seats ♦	Technocrats/Ulema ♦	Women ♦	Non-Muslim ♦	Total ♦
Sindh	14	4	4	1	23





BALUCHISTAN بلوچستان



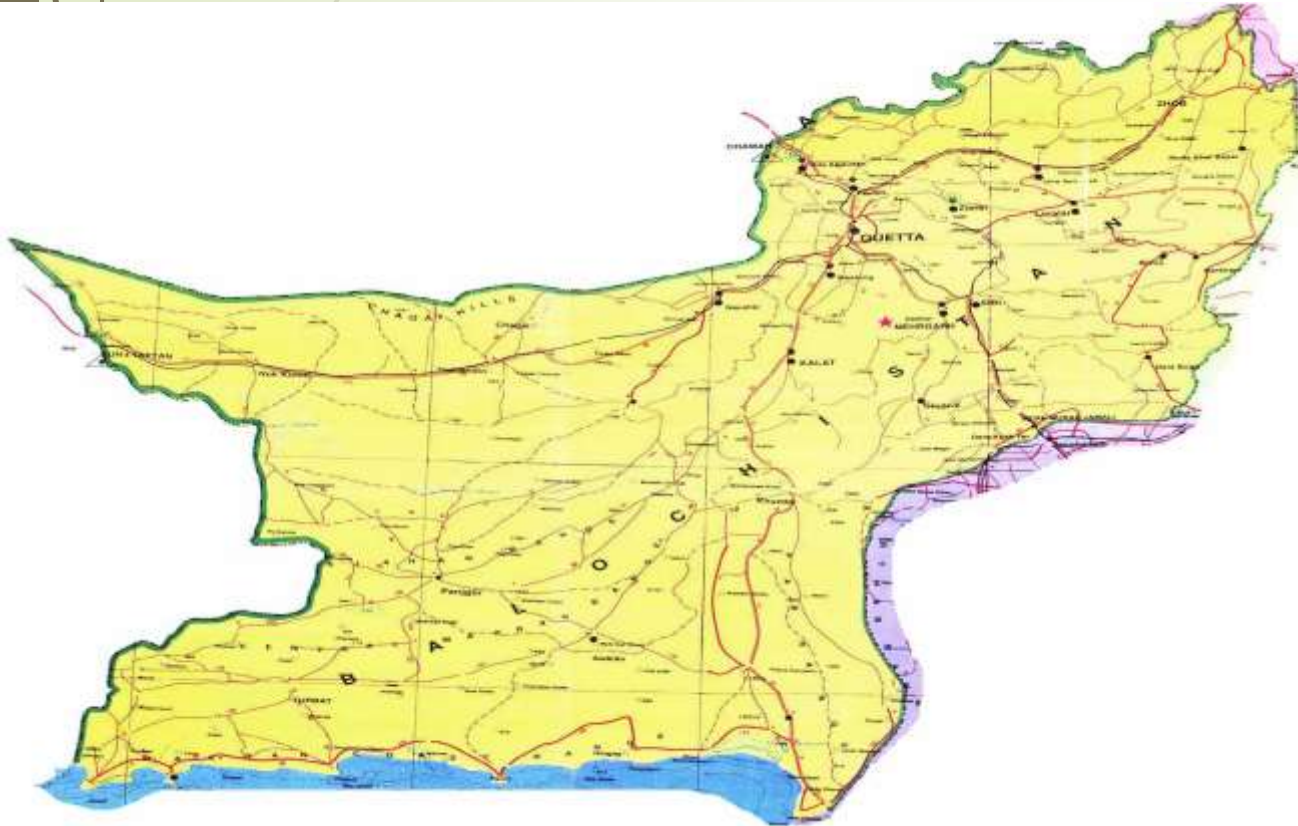
بلوچستان



INTRODUCTION:



- Balochistan is the largest province of Pakistan by area.
- Total Area of Balochistan is 347,190 square kilometer.
- Total population of Balochistan is 13.16 million.





ADMINISTRATIVE SETUP:



- Balochistan province has 6 division.
- Balochistan province has 32 districts.
- Chaghai is the largest district of Pakistan by area which is situated in Balochistan.
- Quetta is the largest district of Balochistan by population.



Quetta Division:

Districts in Quetta

Chagai
Nushki
Killa Abdullah
Pisbin

Makran Division:

Districts in Makran

Gawadar
Kech (Turbat)
Panjgur

Zhob Division:

Districts in Zhob

Barkhan
Killa Saifullah
Sherani

Nasirabad Division:

Districts in Nasirabad

Kachhi (Bollan)
Jhal magsi
Jafrabad

Kalat division:

District in Kalat

Mastung
Washuk
Ziarat

Sibi Division:

District in Sibi

Dera Bhugti
Harnai
Kohlu

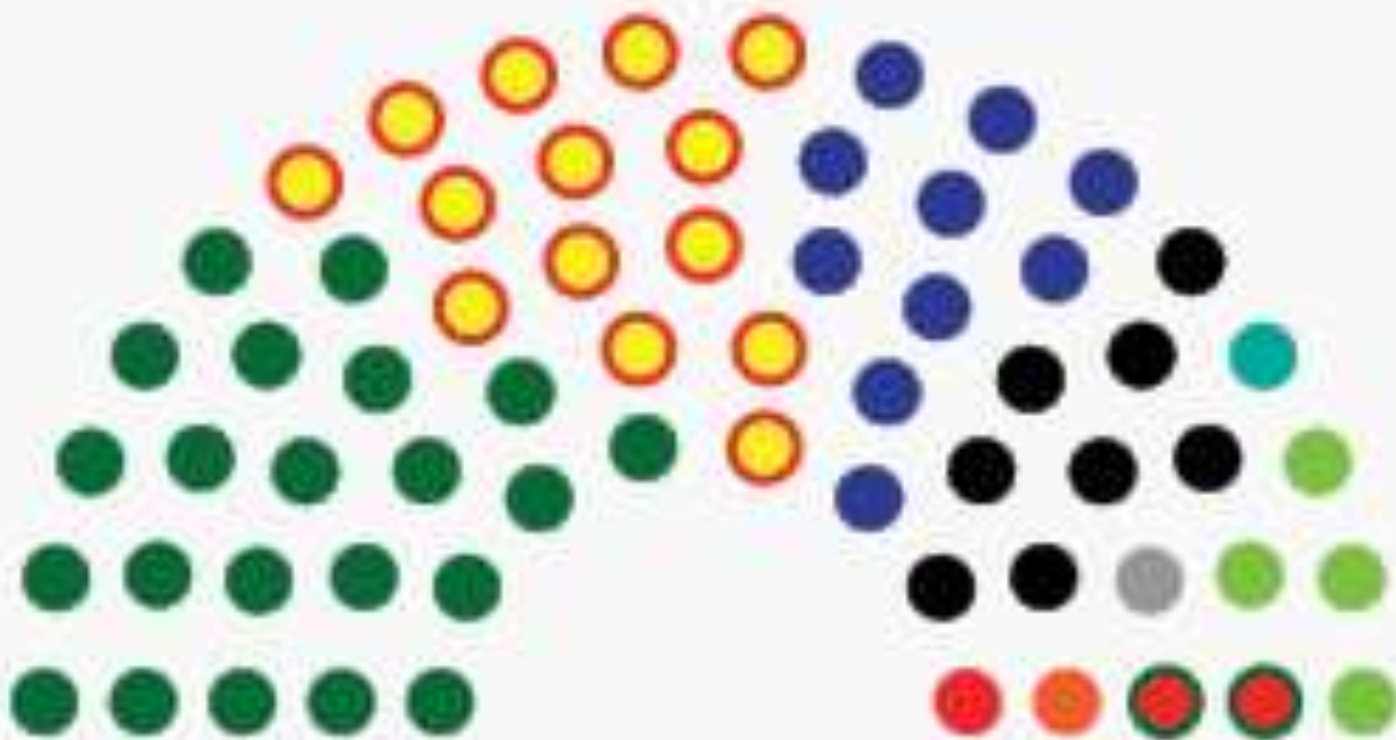


BALUCHISTAN PROVINCIAL ASSEMBLY:



Seats

65



Provincial Assembly of Balochistan 2013

Political groups

Government (52)

- PML-N (21)
- PMAP (14)
- NP (11)
- PML-Q (5)
- MWP (1)

Opposition (11)

- JUI-F (8)
- BNP (2)
- ANP (1)

Non-aligned (2)

- BNP-A (1)
- Independent (1)



بلوچستان



BALUCHISTAN SEATS IN NATIONAL ASSEMBLY:



Province/Territory	General Seats	Women	Non-Muslims	Total
Balochistan	14	3	-	17



بلوچستان



BALUCHISTAN SEATS IN SENATE:



Province/Territory ♦	General seats ♦	Technocrats/Ulema ♦	Women ♦	Non-Muslim ♦	Total ♦
Balochistan	14	4	4	1	23



LONG LIVE PAKISTAN



**THANK
YOU !**

PAKISTAN ZINDABAD